



















2019 Poskin Lake CLP and Native Plant Management Planning Map – LEAPS June 2019

LEGEND – 2019 CLP/Native Aquatic Plant Management Planning Map

| | | |
|----------------------------|---|---|
| Poskin_HarvestingLanes |  |  |
| POSKI_2019CLPChemTreatArea |  |  |
| 2018PoskinPir3 |  |  |
| DNR_BATH_contours |  |  |
| CLP_bed_2010_ERS |  |  |
| 2011_Poskin_Fall_zizania |  |  |
| VermillionRiver |  |  |
| PoskinLake |  |  |
| Poskin SW |  |  |

